

PART - I
(To be filled up by User Agency)

A. General Details

A-1. Project Details

- (i). Proposal No. : FP/OR/MIN/35045/2018
 (ii). Name of Project for which Forest Land is required : DIVERSION OF UNBROKEN 59.606 HA FOREST LAND (57.515 HA FOR MINING & ANCILLARY ACTIVITIES INCLUDING 1.417 HA OF FOREST LAND DIVERTED EARLIER FOR SAFETY ZONE ALONG PART SURRENDER AREA + 2.091 HA FOR SAFETY ZONE ALONG M.L. BOUNDARY) IN RESPECT OF SANINDPUR IRON & BAUXITE MINES OF M/S. RUNGTA SONS (P) LIMITED.
 (iii). Short narrative of the proposal and Project/scheme for which the forest land is required : DETAILS OF THE PROPOSAL HAS BEEN ATTACHED IN ADDITIONAL INFORMATION TABLE.
 (iv). State : Orissa
 (v). Category of the Project : Mining
 (vi). Shape of forest land proposed to be diverted : Non Linear
 (vii). Estimated cost of the Project(Rupees In lacs) : 40000
 (viii). Total Area of Forest Land proposed for diversion(In ha.): 59.606
 (ix). Non-Forest Land required for this project(In ha.): 0.174
 (x). Total period for which the forest land is proposed to be diverted(In years): 20

A-2. Details of User Agency

- (i). Name : RUNGTA SONS PRIVATE LIMITED
 (ii). Address1 : Rungta Office, Main Road, Barbil, Dist: Keonjhar
 (iii). Address2 : NIL
 (iv). State : Orissa
 (v). District : Keonjhar
 (vi). Pin : 758035
 (vii). Landmark : NIL
 (viii). Email address : rungta.barbil.geology@gmail.com
 (ix). Landline Telephone No. : 6767-275221
 (x). Fax No. : 6767-275361
 (xi). Mobile No. : 9437076501
 (xii). Website (If any) : NIL
 (xiii). Legal status of User Agency : Private

A-3. Details of Person Making Application

- (i). First Name: Mahesh
 (ii). Middle Name: Dutt
 (iii). Last Name: Rustagi
 (iv). Gender: Male
 (v). Designation: Director
 (vi). Address 1: Rungta Office, Main Road, Barbil, Dist: Keonjhar
 (vii). Address 2: NIL
 (viii). State: Orissa
 (ix). District: Keonjhar
 (x). Tehsil: Barbil
 (xi). Pin: 758035
 (xii). Landmark: NIL
 (xiii). Email Address: rspl.forest@gmail.com
 (xiv). Landline Telephone No.: 6767-275221
 (xv). Fax No.: 06767275361
 (xvi). Mobile No.: 9437076501
 (xvii). Copy of documents in support of the competence/authority of the person making this application to make application on behalf of the User Agency:

For Rungta Sons (P) Ltd.

Hemachand
Sr. Vice-President (G&E)

B. Details of land required for the Project

- B-1.** Details of proposal seeking prior approval of Central Government under the Act for diversion of forest land for the Project already submitted in the past

List of proposal submitted in Past							
S.no	Proposal Status.	Proposal No.	Moef File No.	Area Proposed for Diversion(Ha.)	Area Diverted(Ha.)	Date of In-Principle Approval	Date of Final Approval
NIL							

B-2. Details of forest land proposed to be diverted

B-2.1 Details of Divisions involved

S.no	Division Name	Forest Land(ha.)	Non-Forest Land(ha.)
1.	Bonai	59.606	0.174

B-2.2 Details of Districts involved

District wise breakup			
S.no	District Name	Forest Land(ha.)	Non-Forest Land(ha.)
1.	Sundargarh	59.606	0.174




B-2.3 Village wise breakup

Villages wise breakup			
S.no	Village	Forest Land(ha.)	Non-Forest Land(ha.)
1	SANINDPUR AND ORAGHAT	59.606	0.174


B-2.4 Component wise breakup

Component wise breakup			
S.no	Component	Forest Land(ha.)	Non-Forest Land(ha.)
1	MINING INCLUDING CRUSHING AND SCREENING PLANT	37.729	0
2	DUMPING OF OVERBURDEN	6.693	0
3	STORING OF MINERAL/ORE	4.67	0
4	CONSTRUCTION OF SLIME POND	6.453	0
5	CONSTRUCTION OF ROAD	1.73	0
6	CONSTRUCTION OF BUILDING,WEIGH BRIDGE, REST SHELTE	0.24	0
7	SAFETY ZONE	2.091	0.13
8	AREA NOT TO BE UTILISED	0	0.044

C. Maps of forest land proposed to be diverted

Division 1. : Bonai		
(i). Area of forest land proposed to be diverted(in ha.) : 59.606		
(ii). : Non Linear		
(a). No. of patches : One		
Patch wise details		
Patch No.	Area of Patch(in ha.)	Kml File of Patches
1.	59.606	 View File
(iii). Copy of Survey of India Toposheet indicating boundary of forest land proposed to be diverted: 		
(iv). Scanned copy of the Geo-referenced map of the forest land proposed to be diverted prepared by using GPS or Total Station: 		

D. Justification for locating the Project in forest land and details of alternatives examined:

(i). Copy of note containing justification for locating the Project in forest land: 

E. Employment likely to be generated


- (i). Whether the Project is likely to generate employment?: Yes
(ii). Permanent/Regular Employment(Number of persons): 64
(iii). Temporary Employment(Number of person-days): 284

F. Displacement of People due to the Project, if any

(i). Whether Project involves displacement?: No

G. Details of Cost-Benefit analysis for the Project

(i). Whether the Project requires Cost-Benefit analysis?: Yes

(a). Copy of Cost-Benefit analysis: 


H. Status of Environmental Clearance


(i). Whether the Project requires Clearance under the Environment (Protection) Act 1986?: Yes

(a). Status of the Environmental Clearance to the Project: EC obtained

(b). Environmental Clearance File No.: J-11015/206/2012-IA.II(M)

For Rungta Sons (P) Ltd.


Sr. Vice-President (G&E)

(c). Copy of Environmental Clearance to the Project: 

(d). Date of grant of Environmental Clearance to the Project: NIL

I. Status of Wildlife Clearance

(i). Whether the Project or a part thereof is located in any Protected Area or their Eco sensitive zone? : No

J. Applicability of special provisions governing Scheduled Areas

(i). Whether the Project or a part thereof is located in a Scheduled Area? : No

K. Status of settlement of rights under the Forest Rights Act, 2006 on the forest land proposed to be diverted

(i). Whether the process for settlement of Rights under the Forest Rights Acts 2006 on the forest land proposed to be diverted has been completed? : No





L. Details of land identified for Compensatory Afforestation





(i). Whether non-forest or Revenue forest land is required to be provided by User Agency?: Yes


(ii). Whether the area of non-forest land or Revenue forest land required to be provided by User Agency for raising Compensatory Afforestation is less than area of forest land proposed to be diverted?: No


(iii). No. of districts involved for raising Compensatory Afforestation: 1

(iv). No. of patches: Two

District 1. : Sundargarh	
(a). Village:	HAMIRPUR
(b). Area(in ha.):	24.272
(c). Copy of KML file of the patch:	 View File
(d). Khasra details:	438p,487P,488P,619P
(e). Present owner:	Others
(f). Copy of ownership proof:	
(g). Copy of Mou/agreement executed between the Present owner and the User Agency:	
(h). Copy of non encumbrance certificate for the forest land:	

District 2. : Sundargarh	
(a). Village:	KHAMRUPUR
(b). Area(in ha.):	33.917
(c). Copy of KML file of the patch:	 View File
(d). Khasra details:	1177,1182,1183,1184,1185,1186,1204,1285
(e). Present owner:	Others
(f). Copy of ownership proof:	
(g). Copy of Mou/agreement executed between the Present owner and the User Agency:	
(h). Copy of non encumbrance certificate for the forest land:	

(v). Scanned copy of the map of the land identified for creation of Compensatory Afforestation prepared by using GPS or Total Station: 

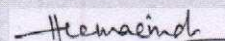
(vi). Copy of Survey of India Toposheet in 1:50,000 scale indicating location of the land identified for creation of Compensatory Afforestation: 

M. Mining Details

M-1. Details of Mineral Concessions

(i). Whether the forest land is acquired under Coal Bearing Areas Act: No

For Rungta Sons (P) Ltd.



Sr. Vice-President (G&F)

(b). Date of Issue of the Letter of Intent(LOI) for grant of mining lease: 19 Jul 1983

(c). Copy the Letter of Intent(LOI):

(d). Total area of the mining lease(In ha.): 147.1

(e). Area of forest land located in the mining lease(In ha.): 126.324

M-2. Details of Mining Plan

(i). Date of approval of mining plan: 18 Jul 2018

(ii). Approval authority: IBM

(iii). Copy of approval of mining plan:

(iv). Copy of approved mining plan:

(v). Nature of mining (underground/opencast): Opencast

(vi). Copy of the detailed land use plan in 1:4,000 scale prepared by using GPS or Total Station :

(vii). Copy of map of the outer boundary of mining lease area: [View file](#)

M-3. Details of prospecting undertaken to assess mineral reserves

(i). Whether detailed prospecting to assess mineral reserve in the lease has been undertaken: No

M-4. Details of extension (if any) of original prospecting licence issued in the past

(i). Whether detailed prospecting to assess mineral reserve in the lease has been undertaken: No

M-5. Brief details of prospecting activities undertaken in the mining lease :

(i). Detail of prospecting activity under taken in the mining lease: THE PRESENT MINING AREA HAS BEEN EXPLORED FULLY UP TO G1 LEVEL.

M-5.1 Details of bore holes drilled for prospecting :

Bore holes drilled for prospecting				
S.no	No. of Bore holes (in forest land)	Diameters(in inch.) forest land	No. of Bore holes (in non-forest land)	Diameters(in inch.) non-forest land
1	0	0	0	0

M-5.2 Estimated Reserve along with accuracy and confidence level

Estimated Reserve along with accuracy and confidence level						
Minerals	Estimated Reserve (million tones)	% accuracy (+ -)	% confidence level	Estimated Reserve (million tones)	% accuracy (+ -)	% confidence level
Iron Ore	54.99	90	95	0	90	95

M-6. Details of approval under the Forest (Consevation) Act, 1980 obtained for undertaking prospecting activities in the forest land located in the mining lease

(i). Whether approval under the Forest (Conservation) Act, 1980 for undertaking prospecting activities in the forest land located in the mining lease have been obtained No

Details of approval under the Forest(Consevation) Act, 1980					
S.no	MoEF File No	Date of approval	Area of forest land diverted(In ha.)	From Date	To Date
NIL					

M-7. Mineral wise details

(i). No. of minerals: One

For Rungta Sons (P) Ltd.

Heema Singh

Sr. Vice-President (G&E)

Mineral wise details						
Minerals	Estimated reserve in non forest land(million tons.)	Estimated reserve in forest land(million tons.)	Estimated annual extraction(million tons.)	Estimated life of mine(Yrs.)	Total estimated extraction during mining lease period(million tons.)	Estimated mineral reserve at the end of mining lease(million tons.)
Iron Ore	54.99	0	7	8	54	0.99

M-7.1 Proposed use of the minerals proposed to be raised from the mining lease

(i). Proposed use of the minerals proposed to be raised from the mining lease: Non captive

(ii). Copy note containing details of the plan for the transportation of the minerals proposed to be raised from the mining lease:

Additional information Details

Documents		
S.No	Documents	Remarks
1	KCP /	
2	KCP /	present owner, copy of ownership proof, copy of MoU/ Agreement between the present owner and the User Agency, copy of non-encumbrance certificate of non-forest CA land all are report mentioned this letter (Joint verification report).
3	KCP /	
4	KCP /	
5	KCP /	
6	KCP /	
7	KCP /	
8	KCP /	
9	KCP /	
10	KCP /	
11	KCP /	
12	KCP /	
13	KCP /	

Print page

For Rungta Sons (P) Ltd.

Hemachand

Sr. Vice-President (G&E)